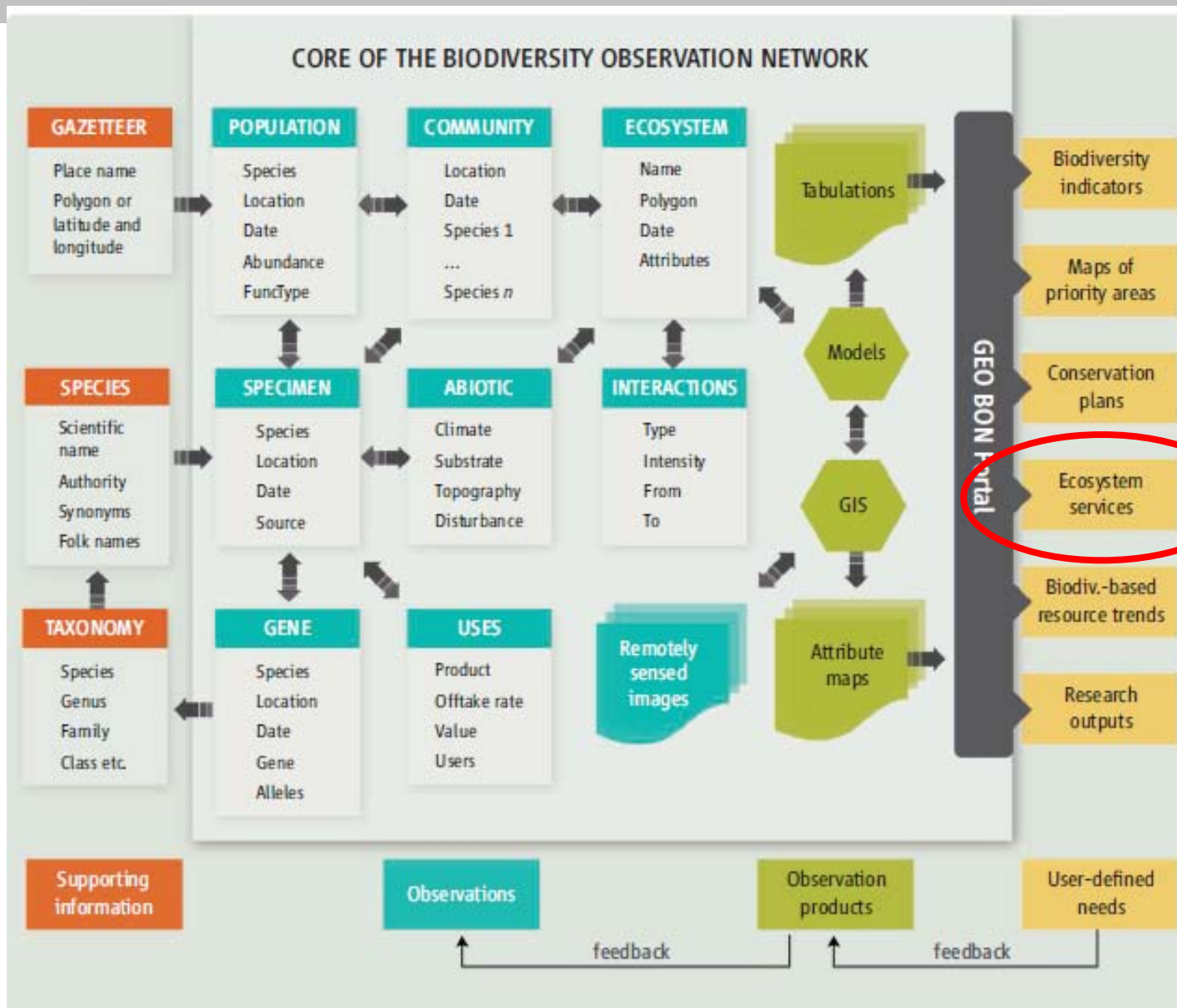


WG 6: Ecosystem Services



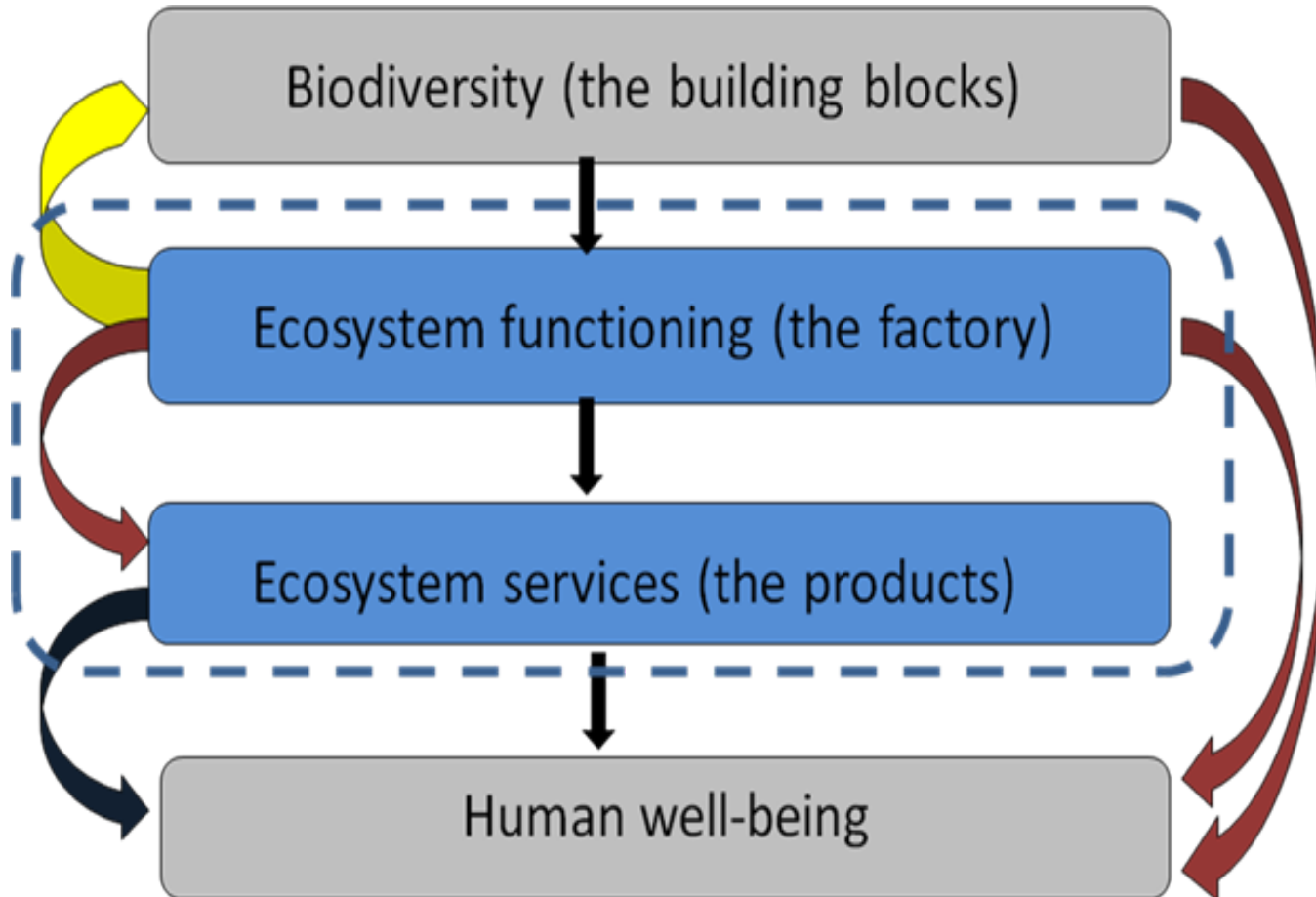


What we did-seriously

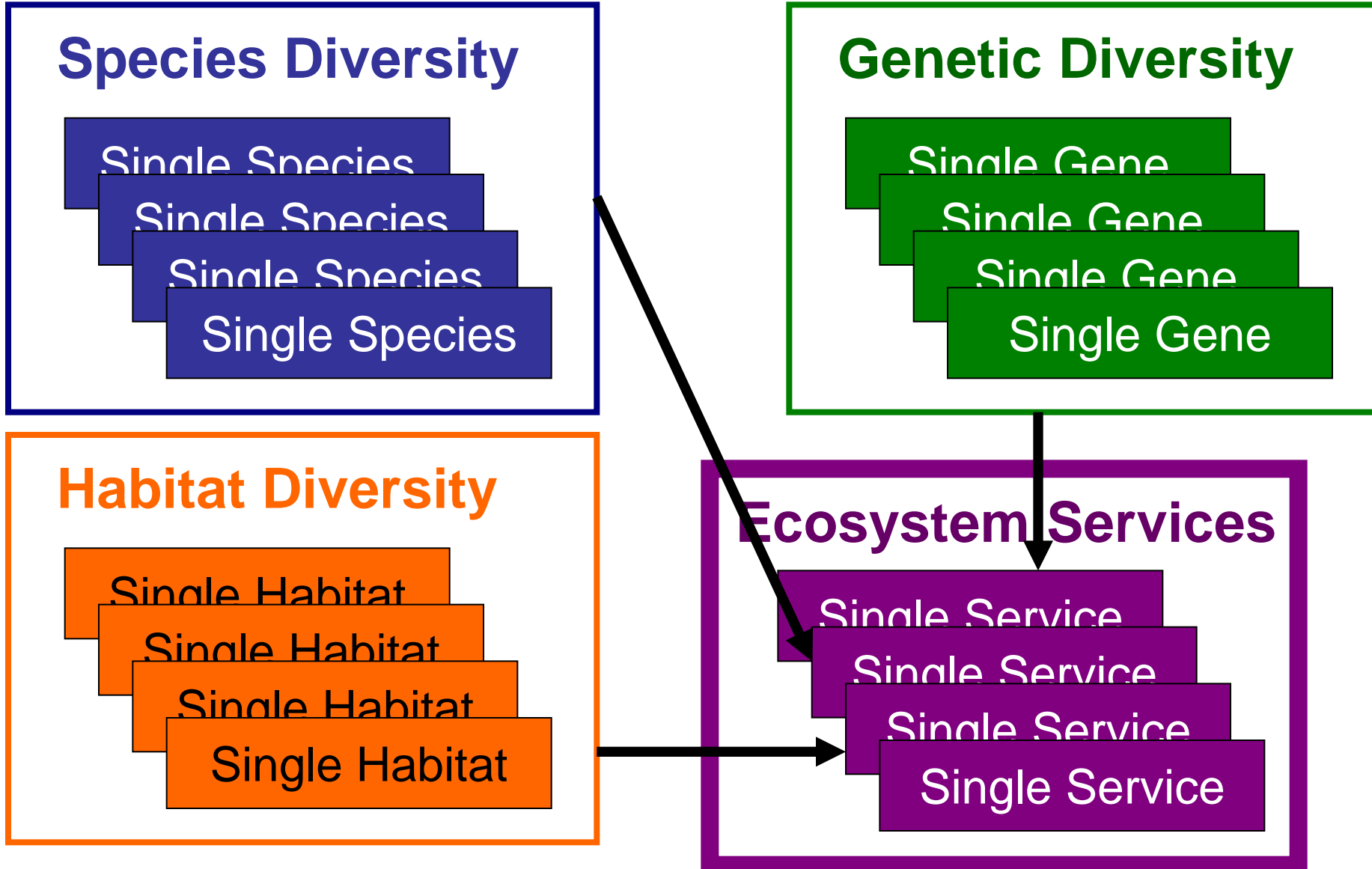


What we did - seriously

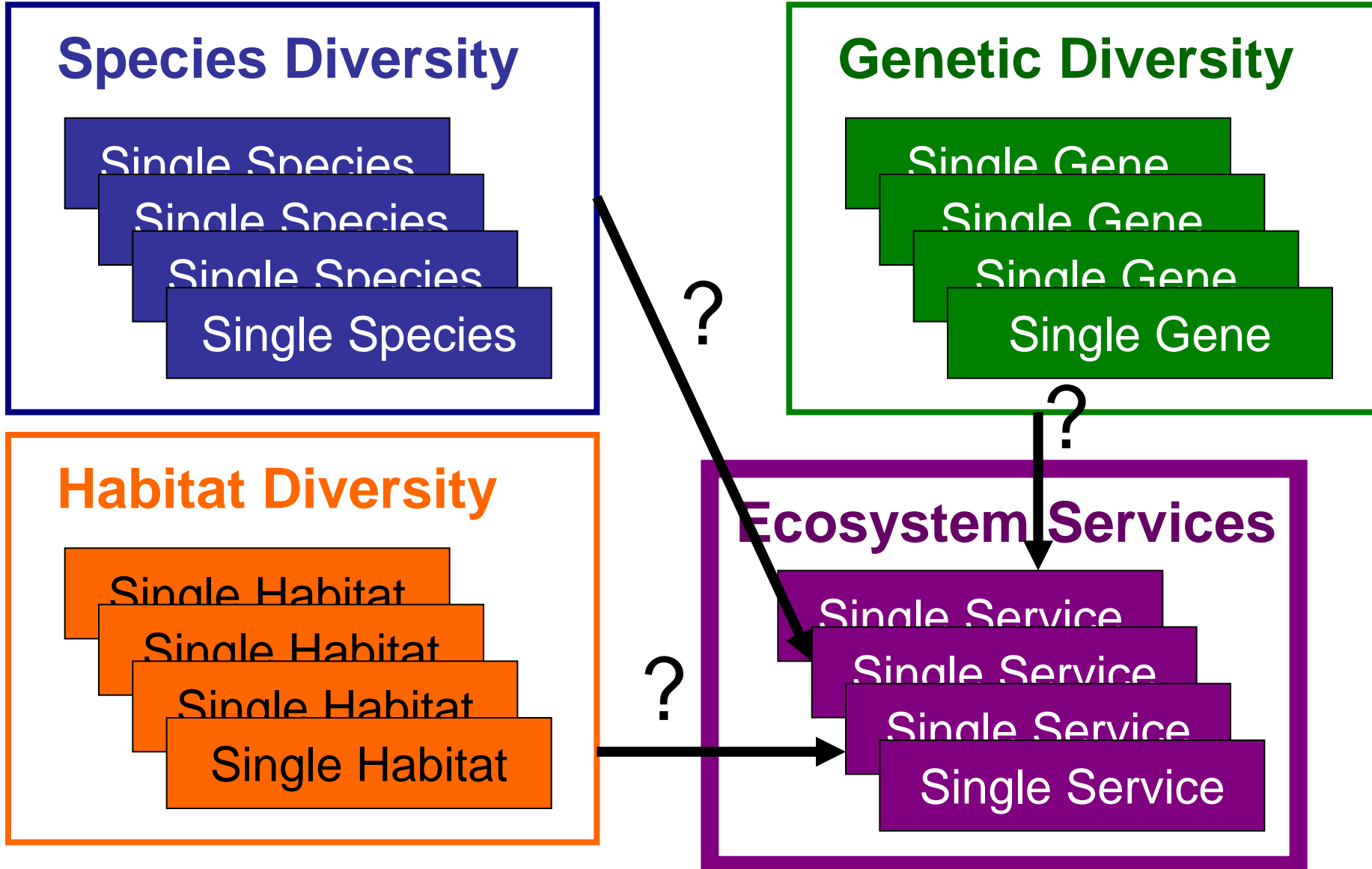
- Clarification



Interactions?



Interactions?



Interactions?

Species Diversity

Single Species

Single Species

Single Species

Single Species

Genetic Diversity

Single Gene

Single Gene

Single Gene

Single Gene

Habitat Diversity

Single Habitat

Single Habitat

Single Habitat

Single Habitat

Ecosystem Services

Single Service

Single Service

Single Service

Single Service

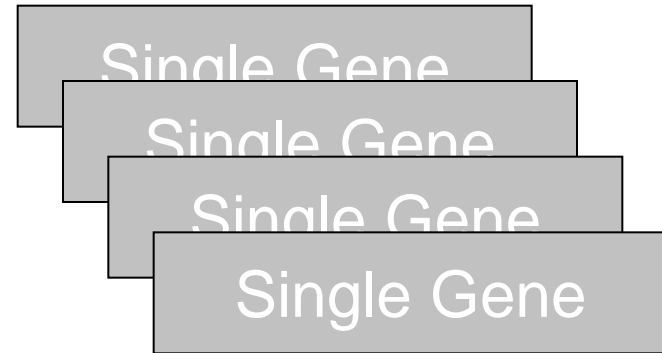


Interactions?

Species Diversity



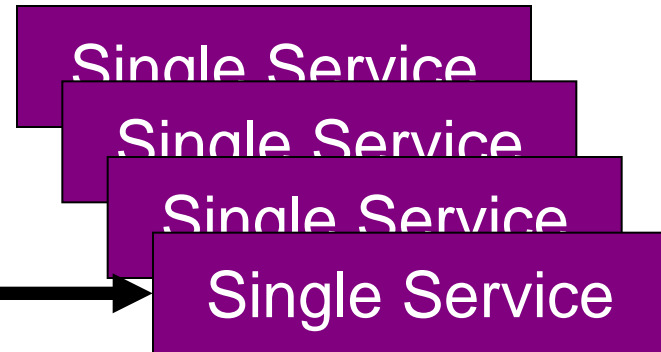
Genetic Diversity



Habitat Diversity



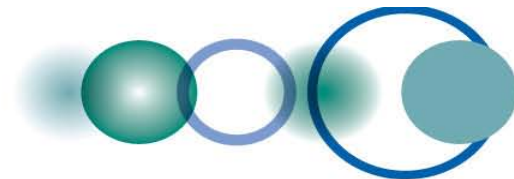
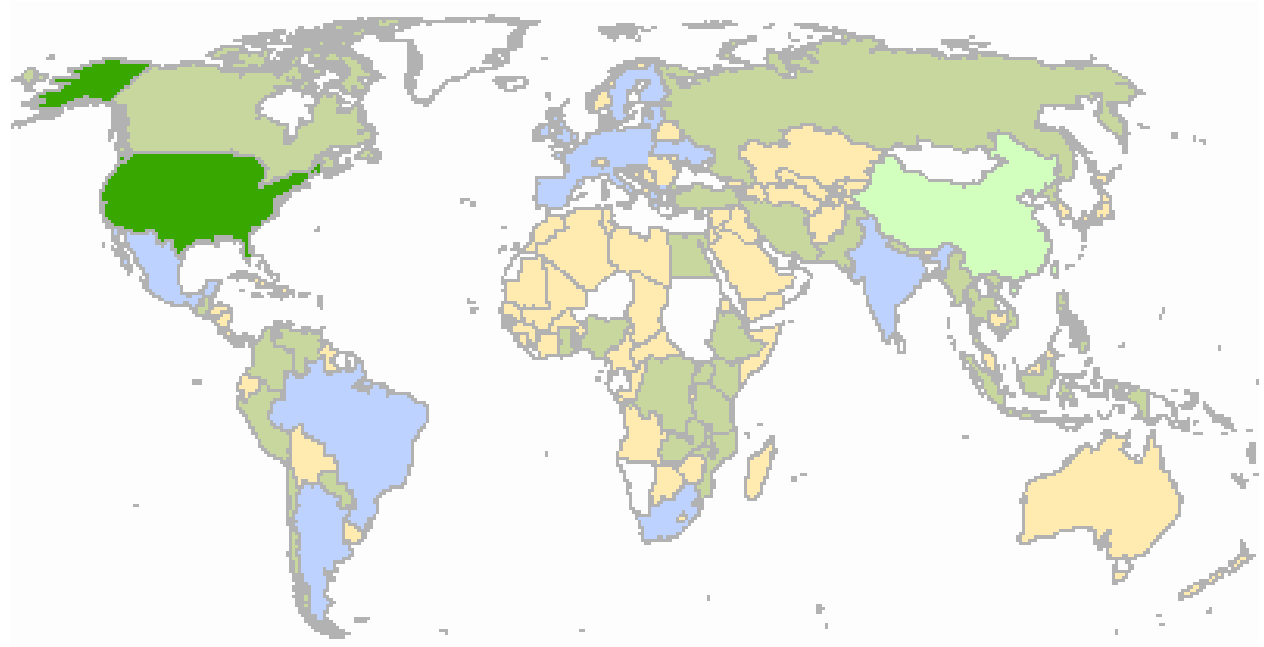
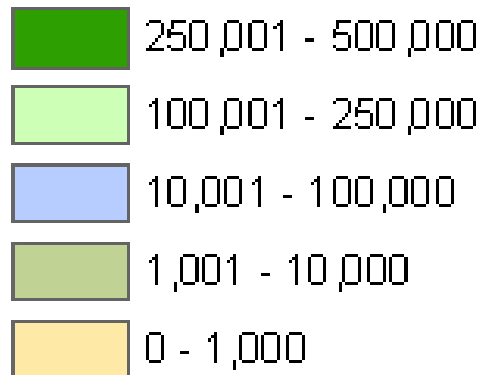
Ecosystem Services



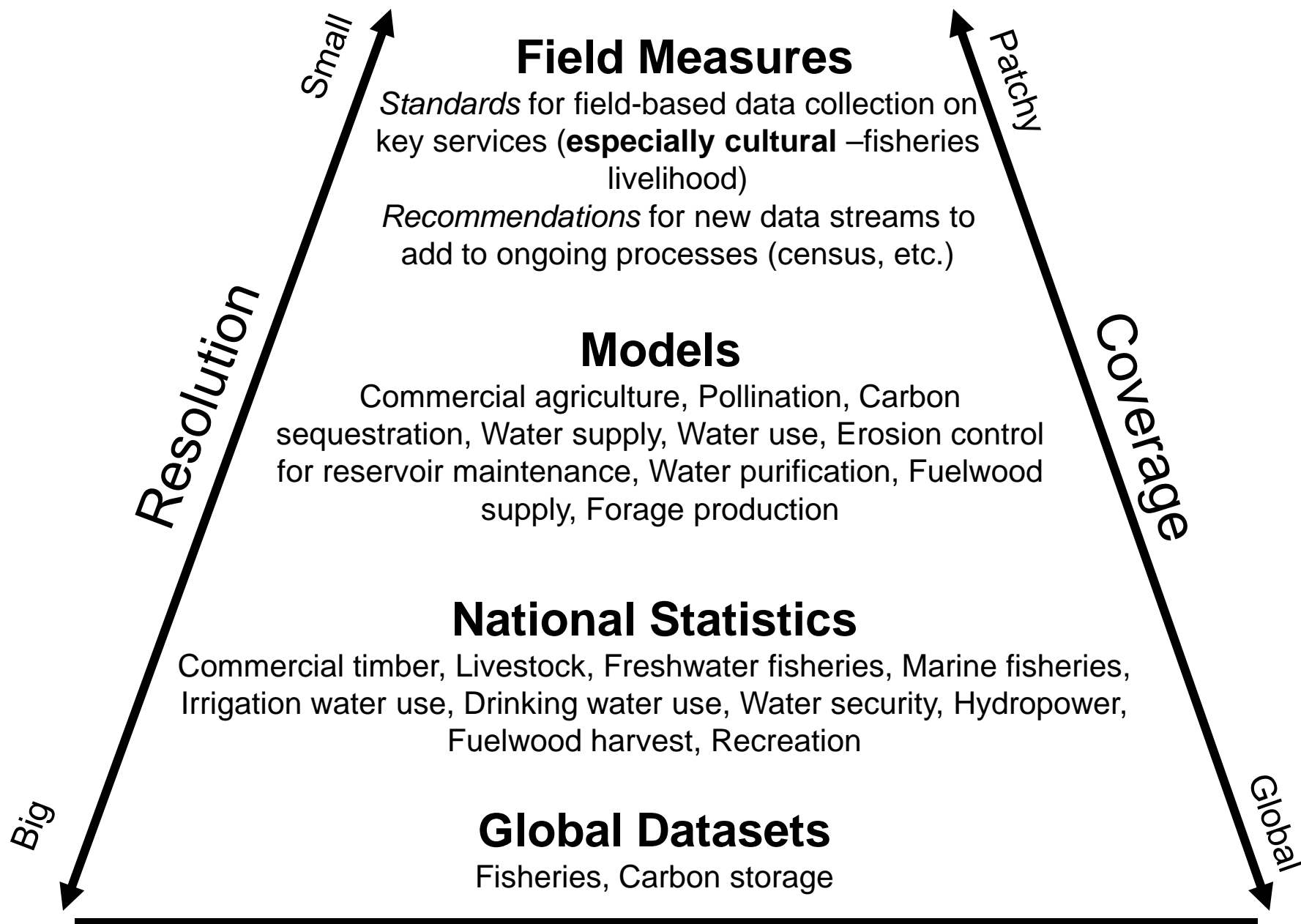
National Scale Maps

Corn Production 2008/2009

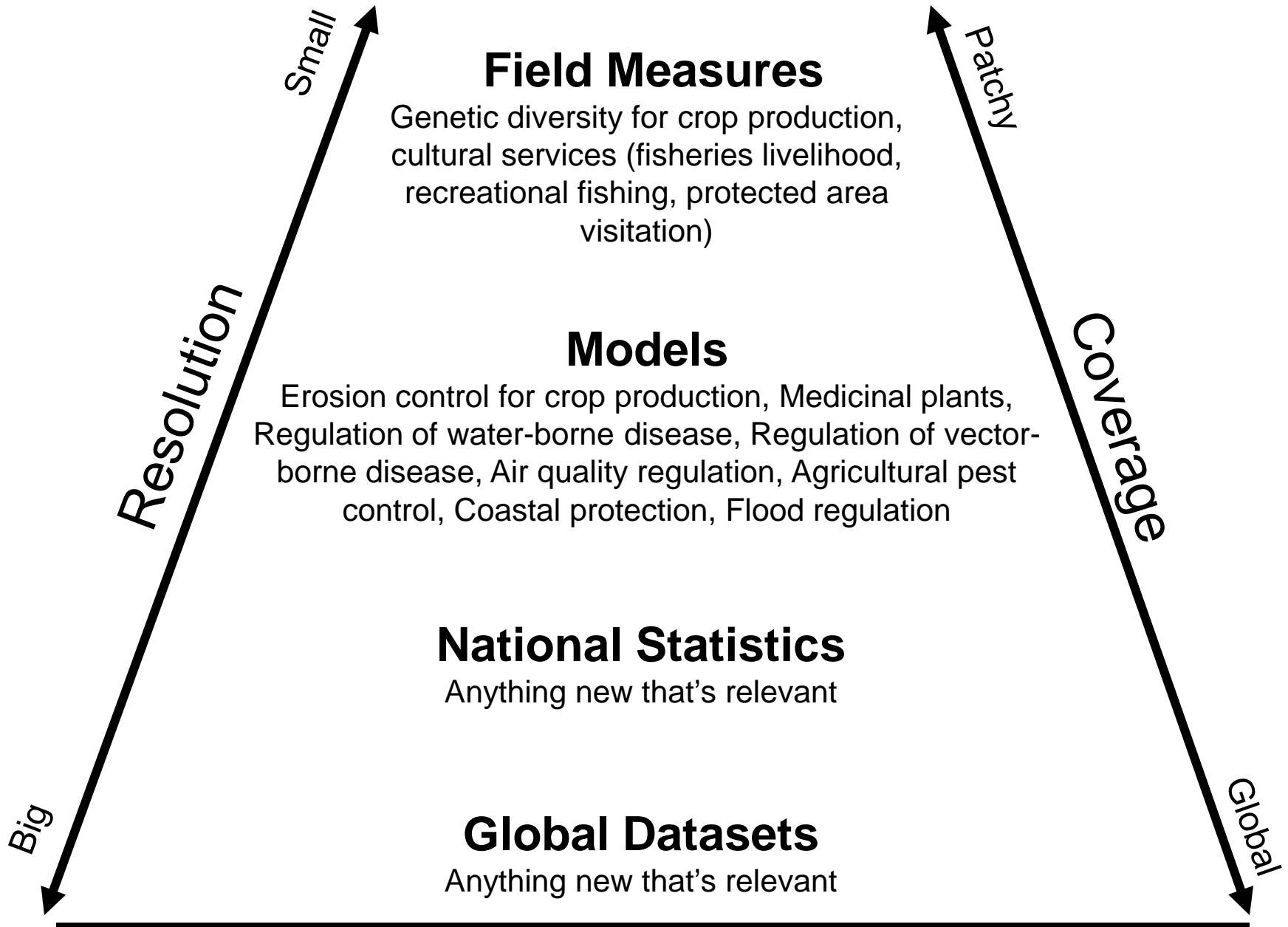
1,000 MT



Early, Regular Reporting




Later, Regular Reporting

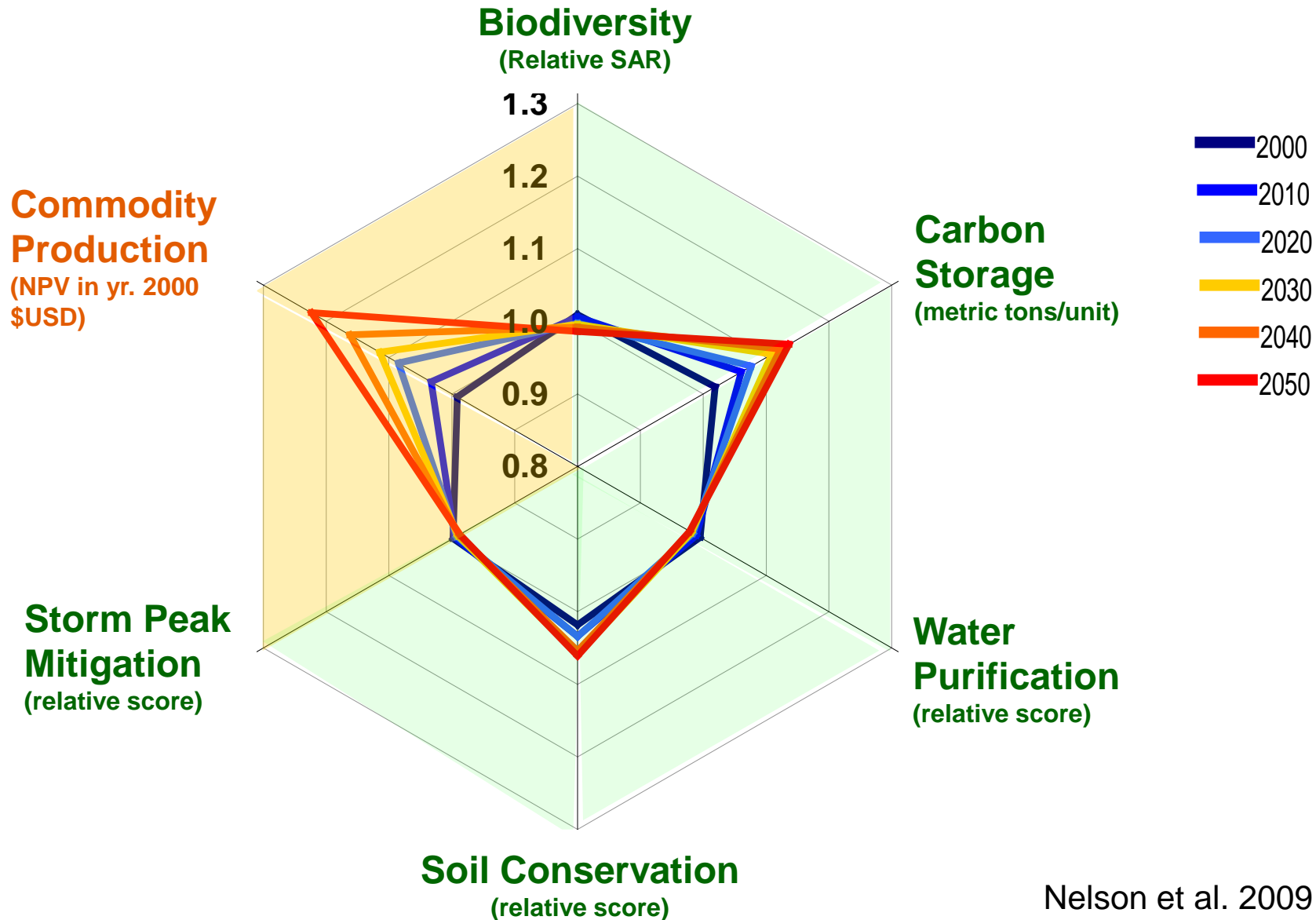


Overlap with WGs

- Genetics
- Freshwater
- Marine
- Terrestrial species
- Ecosystems
 - **WE NEED UPDATED LULC**
- Modelling
- Platform

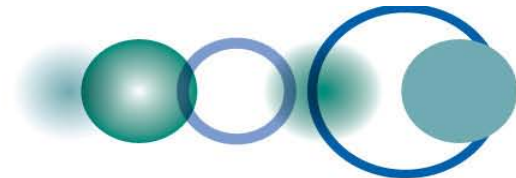


Bundles with Biodiversity



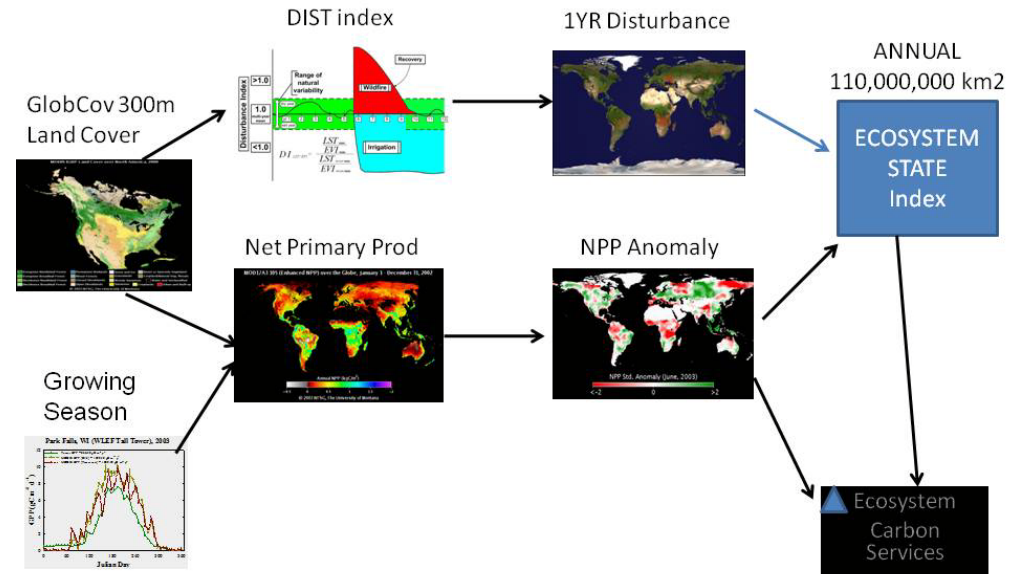
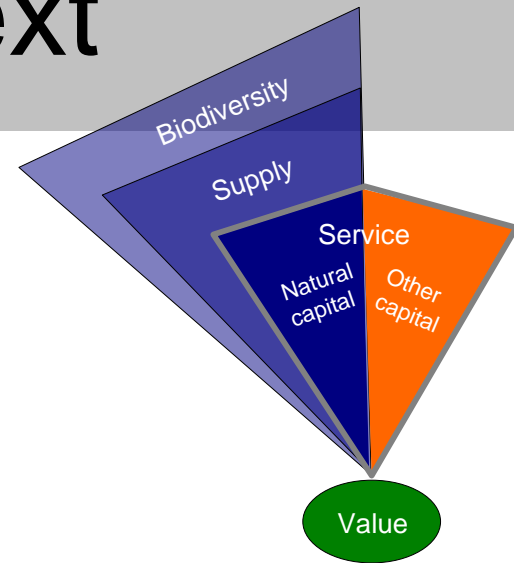
Document Length

- 10% Longer
- **BIGGER IS BETTER!!**
- But....we're working on our egos



What's Next

- Early products
 - Conceptual framework
 - Bottom up framework & standards
 - National statistics maps and models
 - Translations of remote sensing for biodiversity and ecosystem services



Obstacles

- What are the main challenges to:
 - Complete the next draft
 - Heather getting her act together
 - Begin implementation
 - **CHANGE IN LAND COVER/USE**
 - Funding
 - Building the network of partnerships (PECS, ILTER, SGA)

